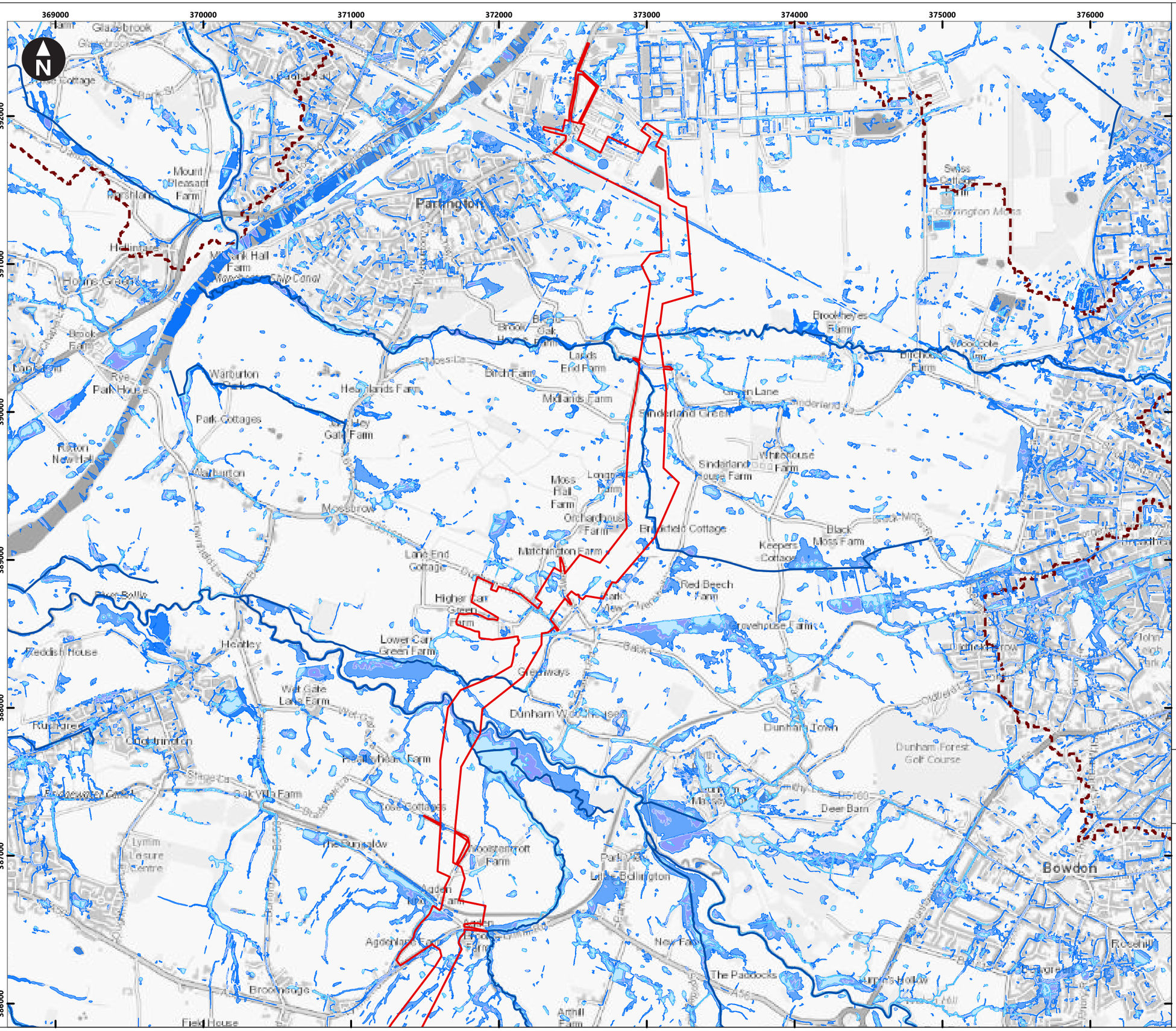

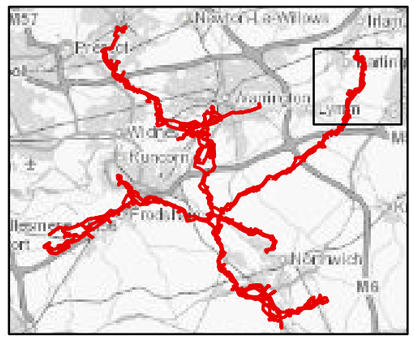

Key

- Preliminary Order Limits
- Study Area
- Main Rivers

Environment Agency (EA) Risk of Flooding from Surface Water

- 1 in 30
- 1 in 100
- 1 in 1000

0 1 2 3 4 5 6 Kilometres

Scale at A3: 1:25,000

© Crown copyright and database rights [2020] Ordnance Survey 0100031673
Contains Environment Agency information © Environment Agency and/or database right.

Client

wood. | Cadent

HyNet North West Hydrogen Pipeline Project
Preliminary Environmental Information Report
Chapter 7 - Water Environment

Figure 7.8
Environment Agency Risk of Surface Water Flooding
Sheet: 1 of 10

September 2022

wood.

\\woodplc.net\Wood\UK\SAL\SAL-FS10-Shared\MODELPROJECTS\EA-210\807733 HyNet\GIS\Workspaces\PIER\Chapter 7 - Water Environment_2 Originator: eleni.hadjicostas

\\woodplc.net\Wood\UK\SAL\SAL-FS10-Shared\MODEL\PROJECTS\EA-210\807733 HyNet\GIS\Workspaces\PIER\Chapter 7 - Water Environment\PEIR_Water_Environment_2 Originator: eleni.hadjicostas

364000 365000 366000 367000 368000 369000 370000 371000

385000 384000 383000 382000 381000 380000

N

Key

- Preliminary Order Limits
- Study Area
- Main Rivers

Environment Agency (EA) Risk of Flooding from Surface Water

- 1 in 30
- 1 in 100
- 1 in 1000

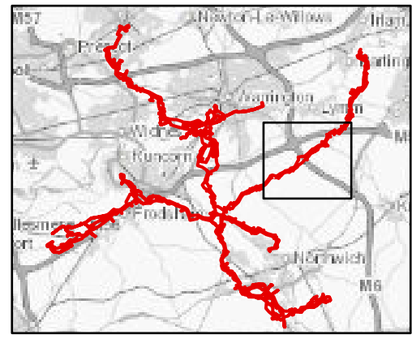

0 1 2 3 4 5 6 Kilometres

Scale at A3: 1:25,000

© Crown copyright and database rights [2020] Ordnance Survey 0100031673
Contains Environment Agency information © Environment Agency and/or database right.

Client

wood. | Cadent

HyNet North West Hydrogen Pipeline Project
Preliminary Environmental Information Report
Chapter 7 - Water Environment

Figure 7.8
Environment Agency Risk of Surface Water Flooding
Sheet: 2 of 10

September 2022

wood.

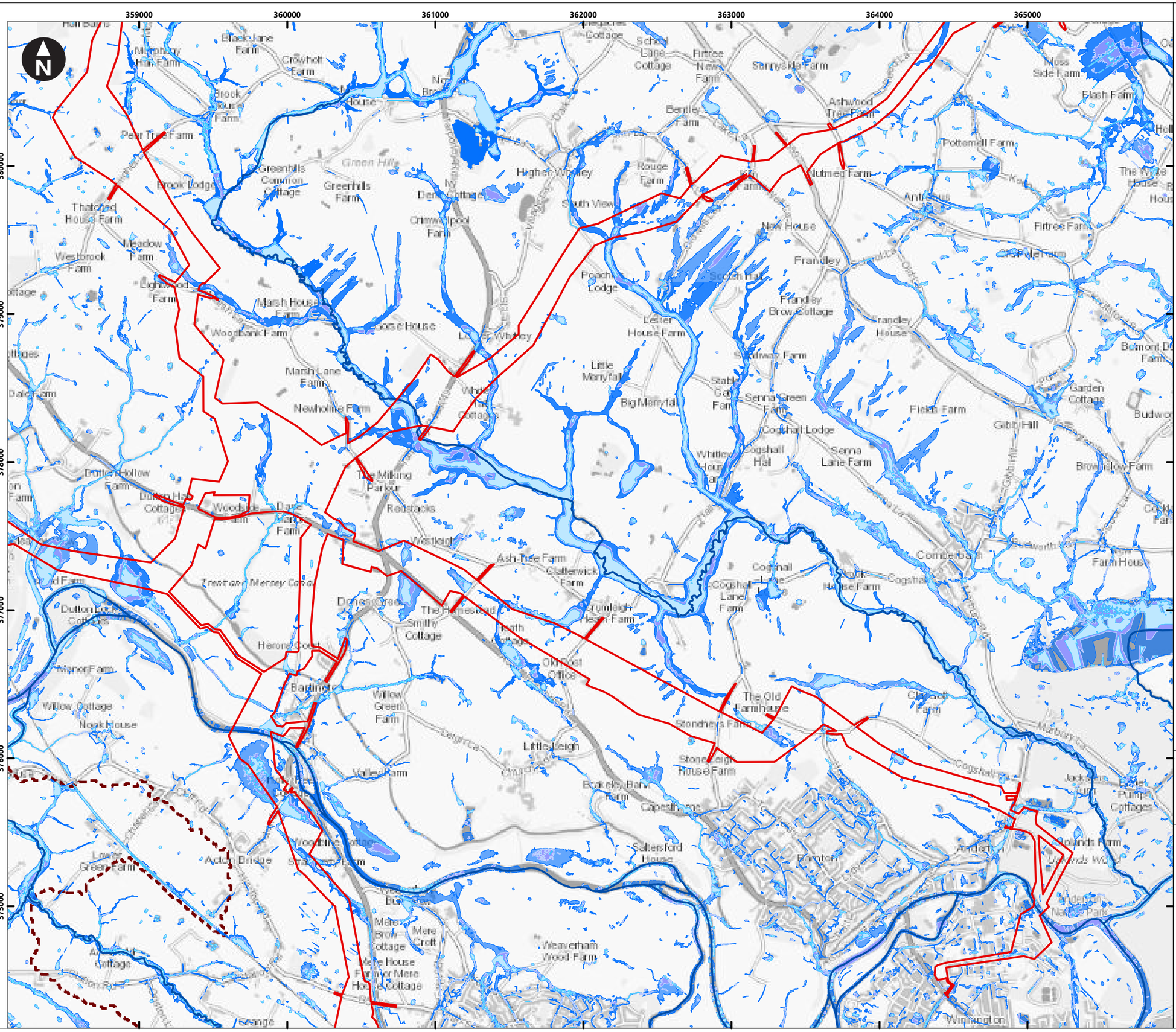

Key

- Preliminary Order Limits
- Study Area
- Main Rivers

Environment Agency (EA) Risk of Flooding from Surface Water

- 1 in 30
- 1 in 100
- 1 in 1000

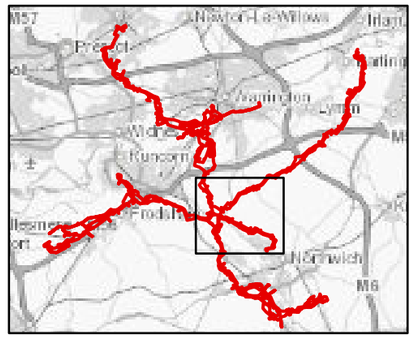

0 1 2 3 4 5 6 Kilometres

Scale at A3: 1:25,000

© Crown copyright and database rights [2020] Ordnance Survey 0100031673
Contains Environment Agency information © Environment Agency and/or database right.

Client

wood. Cadent

HyNet North West Hydrogen Pipeline Project
Preliminary Environmental Information Report
Chapter 7 - Water Environment

Figure 7.8
Environment Agency Risk of Surface Water Flooding
Sheet: 3 of 10

September 2022

wood.

\\woodplc.net\Wood\UK\SAL\SAL-FS10-Shared\MODEL\PROJECTS\EA-210\807733 HyNet\GIS\Workspaces\PIER\Chapter 7 - Water Environment\PEIR_Water_Environment_2 Originator: eleni.hadjicostas

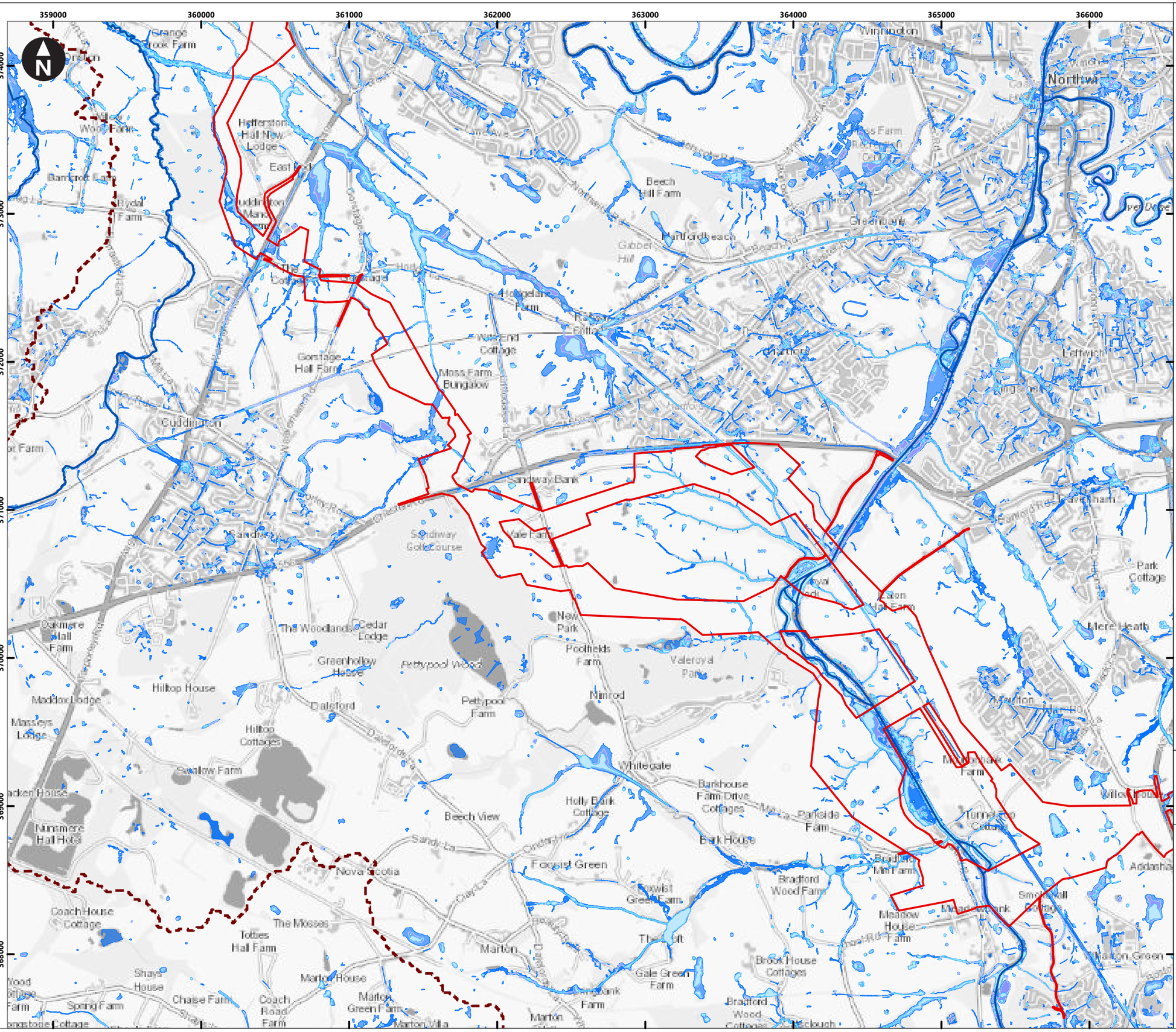

© Crown copyright and database rights [2020] Ordnance Survey 0100031673
Contains Environment Agency information © Environment Agency and/or database right.

Client

wood. | Cadent

HyNet North West Hydrogen Pipeline Project
Preliminary Environmental Information Report
Chapter 7 - Water Environment

Figure 7.8
Environment Agency Risk of Surface Water Flooding
Sheet: 4 of 10

September 2022

wood.

\\woodplc.net\Wood\UK\SAL\SAL-FS10-Shared\MODEL\PROJECTS\EA-210\807733 HyNet\GIS\Workspaces\PIER\Chapter 7 - Water Environment\PEIR_Water_Environment_2 Originator: eleni.hadjicostas

\\woodplc.net\Wood\UK\SAL\SAL-FS10-Shared\MODEL\PROJECTS\EA-210\807733 HyNet\GIS\Workspaces\PIER\Chapter 7 - Water Environment\PEIR_Water_Environment_2 Originator: eleni.hadjicostas

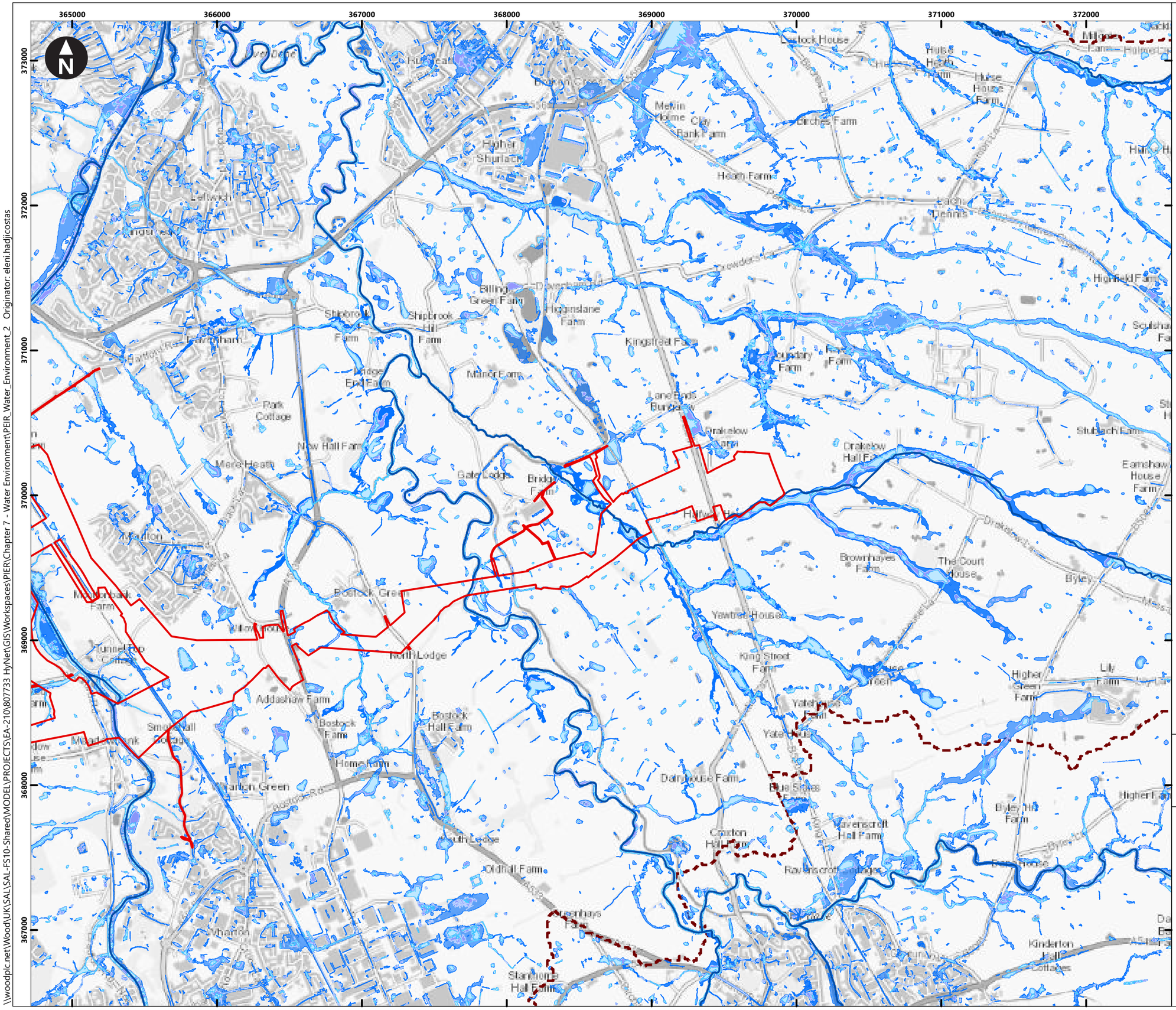

© Crown copyright and database rights [2020] Ordnance Survey 0100031673
Contains Environment Agency information © Environment Agency and/or database right.

Client

wood. | Cadent

HyNet North West Hydrogen Pipeline Project
Preliminary Environmental Information Report
Chapter 7 - Water Environment

Figure 7.8
Environment Agency Risk of Surface Water Flooding
Sheet: 5 of 10

September 2022

wood.

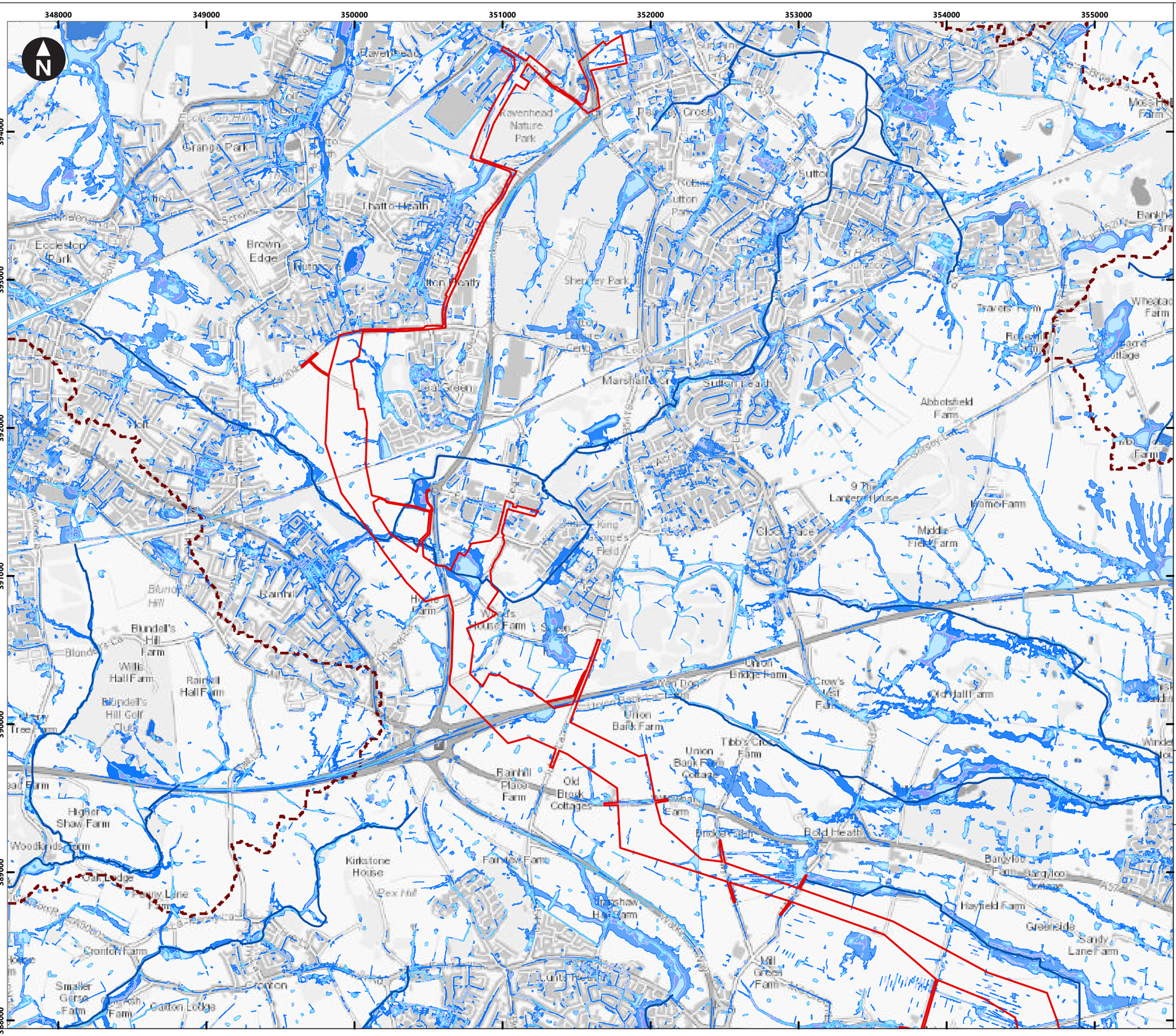

Key

Preliminary Order Limits

Study Area

Main Rivers

Environment Agency (EA) Risk of Flooding from Surface Water

1 in 30

1 in 100

1 in 1000

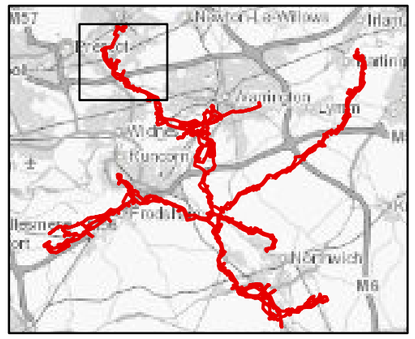

0 1 2 3 4 5 6 Kilometres

Scale at A3: 1:25,000

© Crown copyright and database rights [2020] Ordnance Survey 0100031673
Contains Environment Agency information © Environment Agency and/or database right.

Client

wood. Cadent

HyNet North West Hydrogen Pipeline Project
Preliminary Environmental Information Report
Chapter 7 - Water Environment

Figure 7.8
Environment Agency Risk of Surface Water Flooding
Sheet: 6 of 10

September 2022

wood.

\\woodplc.net\Wood\UK\SAL\SAL-FS10-Shared\MODEL\PROJECTS\EA-210\807733 HyNet\GIS\Workspaces\PIER\Chapter 7 - Water Environment\PEIR_Water_Environment_2 Originator: eleni.hadjicostas

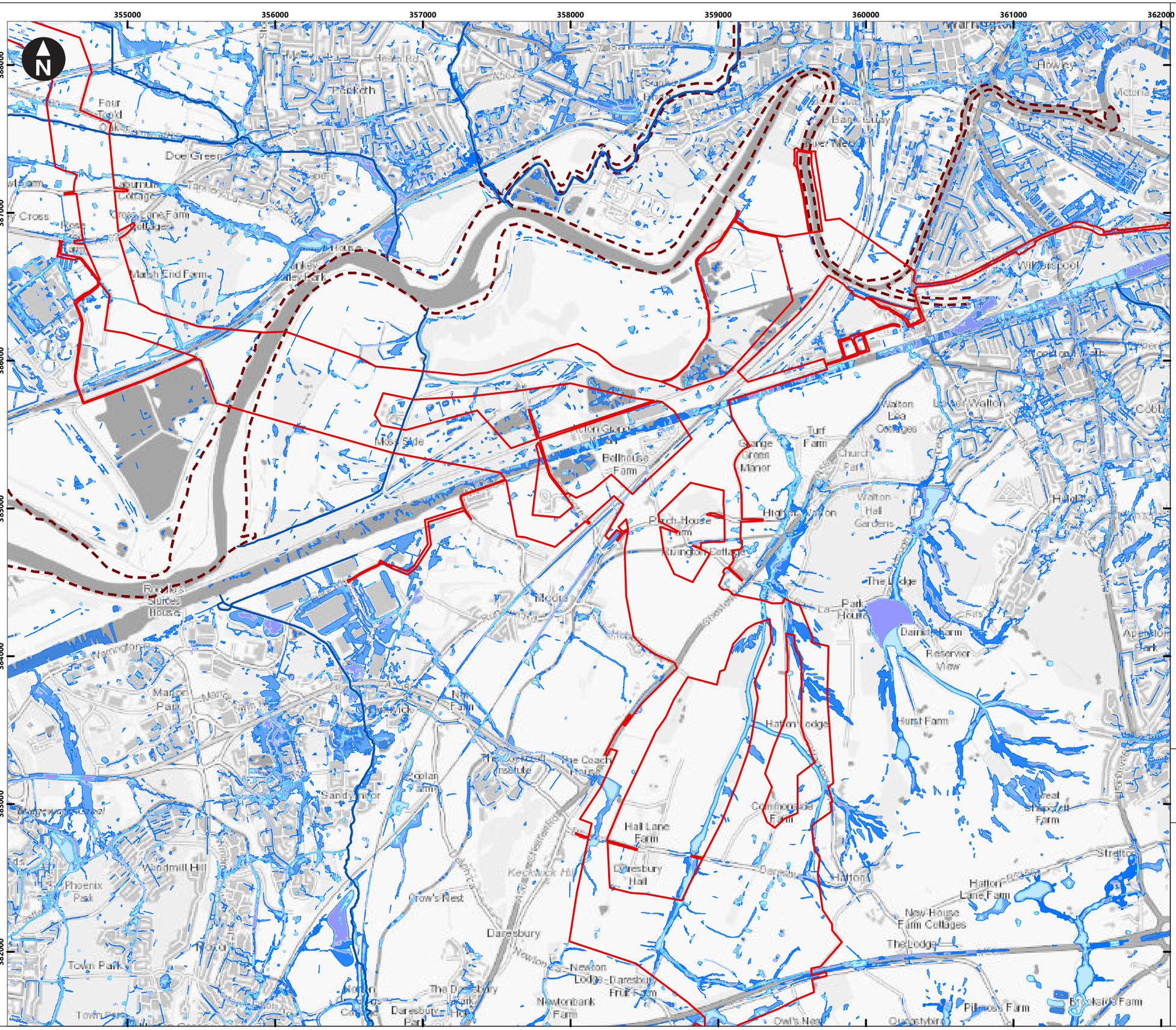

Key

Preliminary Order Limits

Study Area

Main Rivers

Environment Agency (EA) Risk of Flooding from Surface Water

1 in 30

1 in 100

1 in 1000

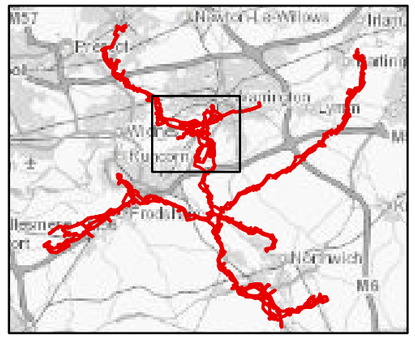

0 1 2 3 4 5 6 Kilometres

Scale at A3: 1:25,000

© Crown copyright and database rights [2020] Ordnance Survey 0100031673
Contains Environment Agency information © Environment Agency and/or database right.

Client

wood. Cadent

HyNet North West Hydrogen Pipeline Project
Preliminary Environmental Information Report
Chapter 7 - Water Environment

Figure 7.8
Environment Agency Risk of Surface Water Flooding
Sheet: 7 of 10

September 2022

wood.

\\woodplc.net\Wood\UK\SAL\SAL-FS10-Shared\MODEL\PROJECTS\EA-210\807733 HyNet\GIS\Workspaces\PIER\Chapter 7 - Water Environment\PEIR_Water_Environment_2 Originator: eleni.hadjicostas

359000 360000 361000 362000 363000 364000 365000 366000

387000 386000 385000 384000 383000 382000 381000

N

Key

- Preliminary Order Limits
- Study Area
- Main Rivers

Environment Agency (EA) Risk of Flooding from Surface Water

- 1 in 30
- 1 in 100
- 1 in 1000

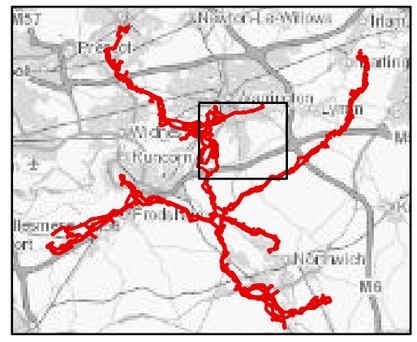

0 1 2 3 4 5 6 Kilometres

Scale at A3: 1:25,000

© Crown copyright and database rights [2020] Ordnance Survey 0100031673
Contains Environment Agency information © Environment Agency and/or database right.

Client

wood. | Cadent

HyNet North West Hydrogen Pipeline Project
Preliminary Environmental Information Report
Chapter 7 - Water Environment

Figure 7.8
Environment Agency Risk of Surface Water Flooding
Sheet: 8 of 10

September 2022

wood.

\\woodplc.net\Wood\UK\SAL\SAL-F510-Shared\MODEL\PROJECTS\EA-210\807733 HyNet\GIS\Workspaces\PIER\Chapter 7 - Water Environment\PEIR_Water_Environment_2 Originator: eleni.hadjicostas

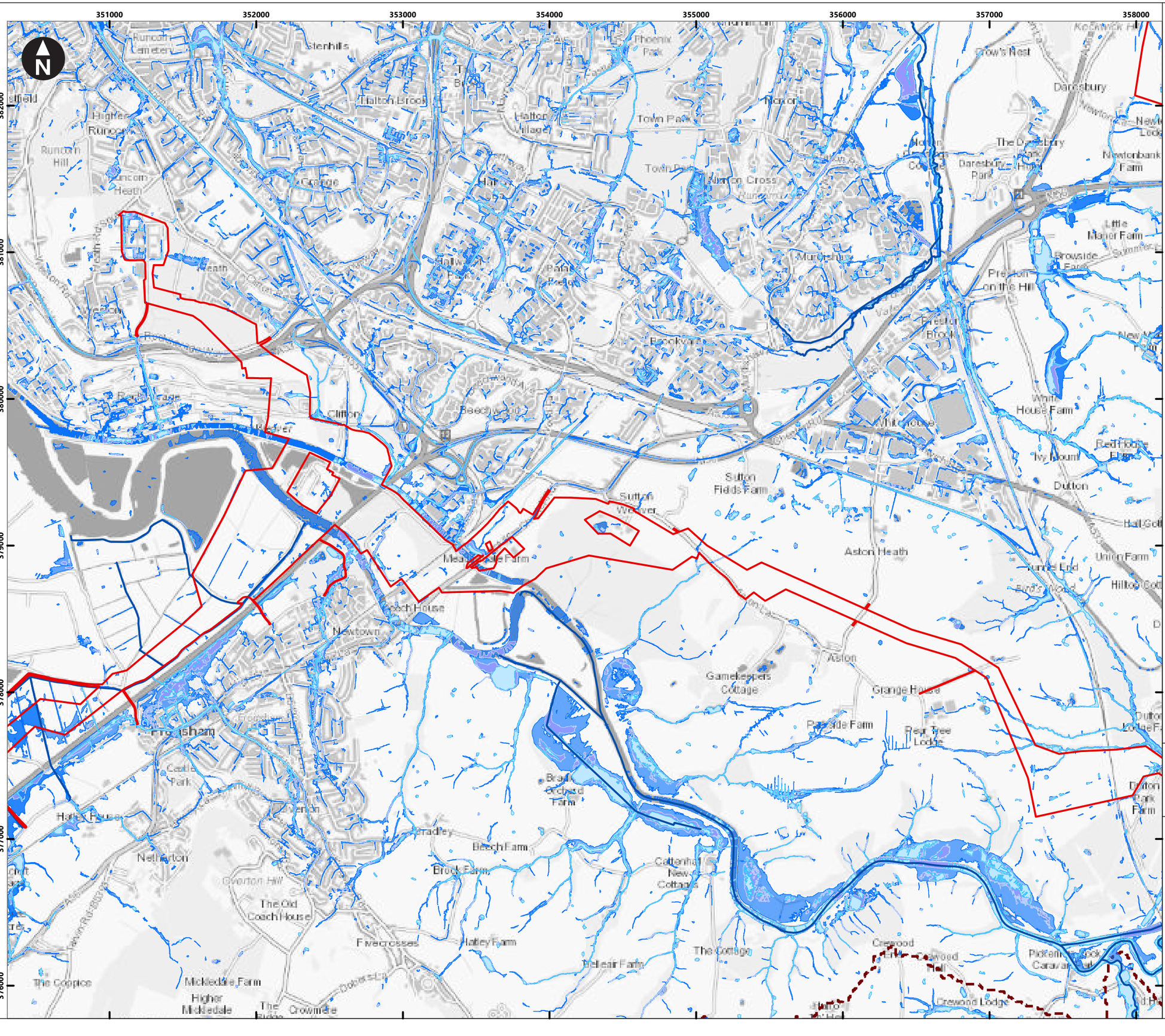

Key

Preliminary Order Limits

Study Area

Main Rivers

Environment Agency (EA) Risk of Flooding from Surface Water

1 in 30

1 in 100

1 in 1000

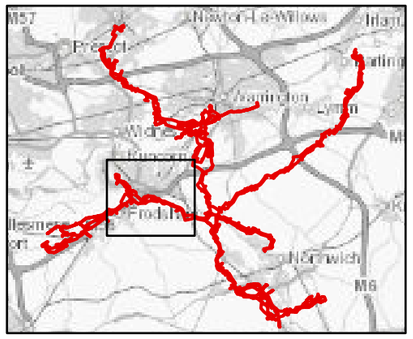

0 1 2 3 4 5 6 Kilometres

Scale at A3: 1:25,000

© Crown copyright and database rights [2020] Ordnance Survey 0100031673
Contains Environment Agency information © Environment Agency and/or database right.

Client

wood. Cadent

HyNet North West Hydrogen Pipeline Project
Preliminary Environmental Information Report
Chapter 7 - Water Environment

Figure 7.8
Environment Agency Risk of Surface Water Flooding
Sheet: 9 of 10

September 2022

wood.

\\woodplc.net\Wood\UK\SAL\SAL-FS10-Shared\MODEL\PROJECTS\EA-210\807733 HyNet\GIS\Workspaces\PIER\Chapter 7 - Water Environment\PEIR_Water_Environment_2 Originator: eleni.hadjicostas

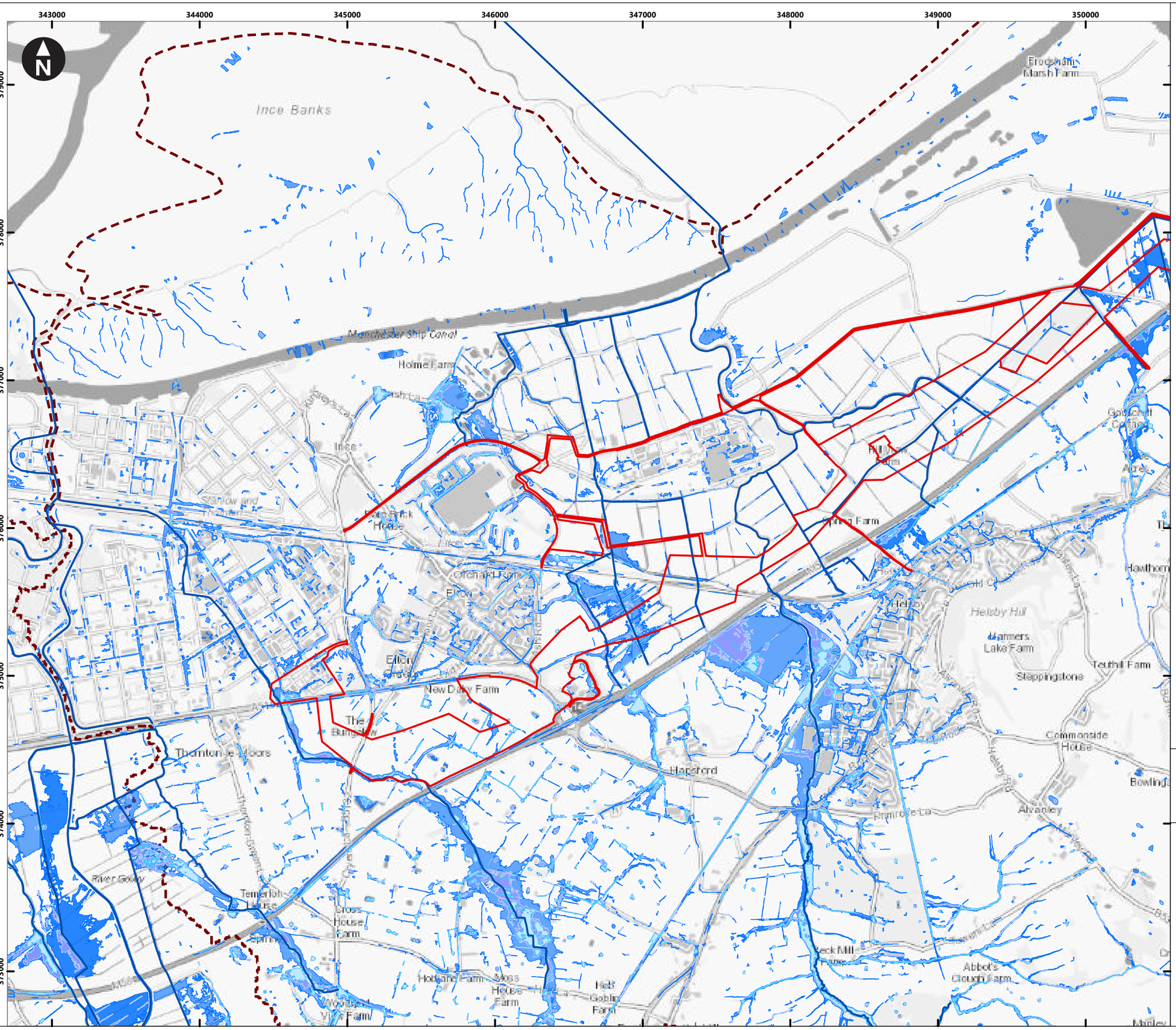

Key

Preliminary Order Limits

Study Area

Main Rivers

Environment Agency (EA) Risk of Flooding from Surface Water

1 in 30

1 in 100

1 in 1000

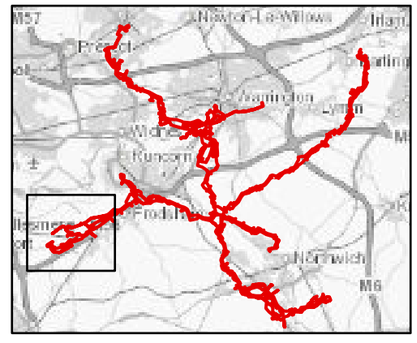

0 1 2 3 4 5 6 Kilometres

Scale at A3: 1:25,000

© Crown copyright and database rights [2020] Ordnance Survey 0100031673
Contains Environment Agency information © Environment Agency and/or database right.

Client

wood. Cadent

HyNet North West Hydrogen Pipeline Project
Preliminary Environmental Information Report
Chapter 7 - Water Environment

Figure 7.8
Environment Agency Risk of Surface Water Flooding
Sheet: 10 of 10

September 2022

wood.

\\woodplc.net\Wood\UK\SAL\SAL-FS10-Shared\MODEL\PROJECTS\EA-210\807733 HyNet\GIS\Workspaces\PIER\Chapter 7 - Water Environment\PEIR_Water_Environment_2 Originator: eleni.hadjicostas